Appendix B
Corridor Aerial Photos
(Pueblo to the Kansas Border)

2-4
1:16,000

1:16,000
3-4

1:16,000
3-6



US 30
1:16,000
4-5

1:16,000
4-1
US 30
4-3-00

7.3
1:16 000
US 50
7-5-00
0 4

7-5
1:16,000
US 50
7-5-00
04

8-2
1:16,000
US 50
7-5-00
0 4

1:16,000
8-4
US 50
7-5-00
0 5

8-6
1:16,000
US 50
7.5-00
US 50

8-8
1:16,000
US 50
7-5-00

1:16,000
9-2
US 50
7-5-00
0 5

9-4
1:16,000
US 50
7-5-00

1:16,000
9-6
45 50
75-00
0 6 1

1:16,000
8-6
US 50
7-5-00
0 6 3

9-10
1:16000
US 50
7-5100
0 6 5

1:16,000
10-3
US-50
7-5-00
690

10-5
1:16,000
US 50
071

1:16000
US 50
7-5-00

10-9
1:16000
US 50
7-5-00

1:16,000
10-11
7-500 US 50
07

1:16,000 11-2
7-5-00 US 50
0 1 8 0

11-4
1:16,000
7-5-00
45 50
0 8 3

1:16,000 11-6
US 50
7-5-00
0 8 6

11-8
1:16,000
US 50
7-5-00
087 780

1:16,000
11-10
7-5-00
US 50

1:6000 11-12
7-5-00 US 50
0 9

11-14
1:16,000
7-5-00
093

11-16
1:16,000
US 50
715-00
095

1:16,000
11-18
US 50
7-5-00
096

1:16,000
11-20
US 50
7-5-00
0 9 6 0

1:16,000
11-21
US 50
7-5-00

1:16,000
11-22
45 50
7-5-00
10

1:16 000
US 50
7-5-00

12-3
1:16,000
7-500
US 50
10

6-11-01
US 50 EAST
1" = 1000'

6-11-81
US 50 EAST
7-3

6-11-01
US 50 EAST
1:16000
I-5

6-11-01
US 50 EAST
1:16000
2-2

6-11-61
US 50 EAST
1:16000
3-1

1:16000
3-3

6-11-07
US 50 EAST
1:76000
3-5

6-11-01 US 50 EAST
1:16000
3-6

6-11-01 US 50 EAST
1:16000
3-7
06-11-01 New Mexico Aerials S/N145864


0021
6-11-01 US 50 EAST
1:16000
4-2
06-11-01
New Mexico Aerials
S/N145864

6-11-01 US50 EAST
1:16000
4-4

0025
6-11-01 US 50 EAST
1:16000
4-6
06-11-01
New Mexico Aerials
S/N145864

0027
6-11-01
US50 EAST
1:16000
4-8

6-11-01
US 50 EAST
1"=1600'
5-2

6-11-01
US 50 EAST
1:16000
5-3
6200

6-11-01
US 50 EAST
1:16000
5-4

0035
6-11-01
US 50 EAST
1:16000
6-3

0037 6-11-01 US 50 EAST 1:16000 G-5

0035
6-11-01
US 50 EAST
1:16000
7-1

0041
6-11-01
US 50 EAST
1:16000
7-3

6-11-01
US 50 EAST
1:16000
7-5

0045
6-11-01
US 50 EAST
1:16000
7-7

0044
6-11-01
US 50 EAST
1:16000
B-3

6-11-01 US 50 EAST
1:16000
B-5

0051
6-11-01
US 50 EAST
1:16000
B-6

6-11-01 US 50 EAST
1:16000
B-7

0054
6-11-01 US 50 EAST
1:16000
8-9

0054
6-11-01
US 50 EAST
1:16000
8-11

0005
6-11-01 US 50 EAST
1:16000
B-13

6-11-01 US 50 EAST
1:16000
B-15

0061
6-11-01
US 50 EAST
1:16000
8-16

0063
6-11-01
US 50 EAST
1:16000
8-18

0005
6-11-01
US 50 EAST
VV6000
8-20

0067
6-11-01
US 50 EAST
1:16000
B-22

0065
6-11-01
US 50 EAST
1:16000
8-24

0071
6-11-01
US 50 EAST
1:16000
8-26

6-11-01
US 50 EAST
1-16000
9-2

6-11-01
US 50 EAST
1:16000
9-4

6-11-01
US 50 EAST
16000
9-6

0001
6-11-01
US 30 EAST
1:16000
10-3

0082
6-11-01
US 50 EAST
1:16000
10-4

6-11-01
US 50 EAST
1:16000
10-5

0085
6-11-01
US 50 EAST
1:16000
11+1

6-11-01
US 50 East
1:16000
11-2

0087
6-11-01
US 50 EAST
1:16000
11-3
06-11-01

0089
6-11-01
US 50 EAST
1-16000
11-5

0091
6-11-01 US 50 EAST
1:16000

6-11-01 US 50 EAST
1:16000
11-9

6-11-01
US 50 EAST
1:16000
11-11

6-11-01 US 30 EAST
12-1

6-11-61
US 30 EAST
1:16000
12-5

13-2

6-11-01
US 50 EAST
1:16000

6-11-01
US 50 East
1:16000
74-1


6-11-91
1:16000
75-3

6-11-01
US 50 East
1:76000
15-5

6-11-01
0550 EAST
1:16000
17-3

6-11-01
US 50 EAST
1:76000
11-5

6-11-01
US 50 EAST
14-7

6-11-01
US 50 East
1:16000
18-5

6-11-01
US 50 East
1:16000
18-6

6-11-01
US 50 EAST
1:16000
1-1